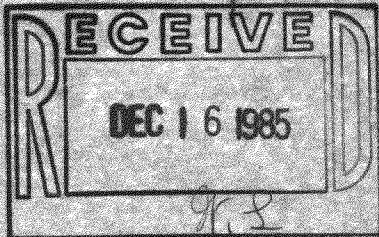


KOLB LAND CONSULTING, INC.  
LAND SURVEYING • SUBDIVIDING • LAND PLANNING

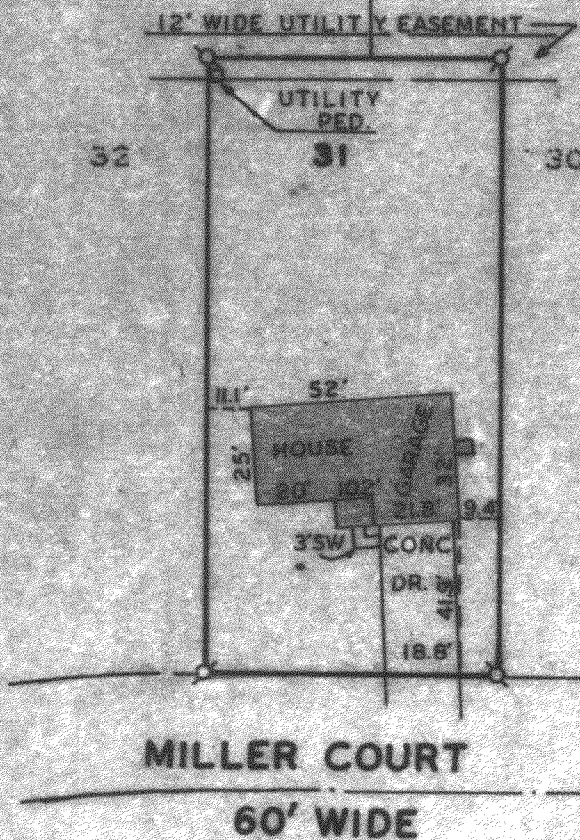
929 WILLIAMS STREET LAKE GENEVA, WISCONSIN 53147 414-248-3697



SCALE: 1" = 50'

LEGEND

Ø - IRON PIPE FOUND  
SW - SIDE WALK




ORDERED BY: KENOSHA SAVINGS & LOAN  
410 BROAD ST.  
LAKE GENEVA, WI. 53147

PLAT OF SURVEY OF

LOT 31, OF THE WESTGATE SUBDIVISION, CITY OF LAKE GENEVA,  
WALWORTH COUNTY, WISCONSIN.

I HEREBY CERTIFY THAT I HAVE SURVEYED THE ABOVE DESCRIBED PROPERTY AND THAT THE ABOVE MAP IS A TRUE REPRESENTATION THEREOF AND SHOWS THE SIZE AND LOCATION OF THE PROPERTY, ITS EXTERIOR BOUNDARIES, THE LOCATION OF ALL VISIBLE STRUCTURES AND DIMENSIONS OF ALL PRINCIPAL BUILDINGS THEREON, BOUNDARY FENCES, APPARENT EASEMENTS, ROADWAYS, AND VISIBLE ENCROACHMENTS, IF ANY, TO THE BEST OF MY KNOWLEDGE AND BELIEF.

THIS SURVEY IS MADE FOR THE USE OF THE PRESENT OWNERS OF THE PROPERTY, AND ALSO THOSE WHO PURCHASE, MORTGAGE, OR GUARANTEE THE TITLE THERETO WITHIN ONE (1) YEAR FROM DATE HEREOF.



*Harold H. Kolb*

HAROLD H. KOLB

WISCONSIN REGISTERED LAND SURVEYOR, S-187

DATE NOVEMBER 4, 1985

REVISED \_\_\_\_\_

REVISED \_\_\_\_\_

ZWG-00031

7-801-K